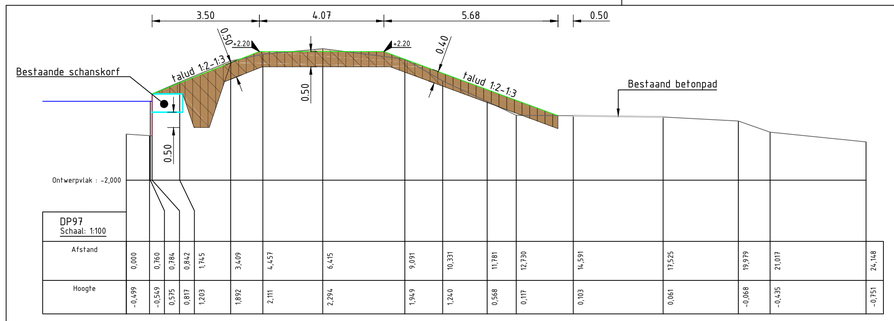

DP97
Schaal: 1:100

Afstand	0,000	0,760	0,784	0,842	1,745	3,409	4,457	6,415	9,091	10,331	11,781	12,730	14,591	17,525	19,979	21,017	24,148
Hoogte	-0,699	-0,549	-0,575	-0,817	1,203	1,892	2,111	2,294	1,949	1,240	0,568	0,117	0,103	0,061	-0,068	-0,635	-0,751

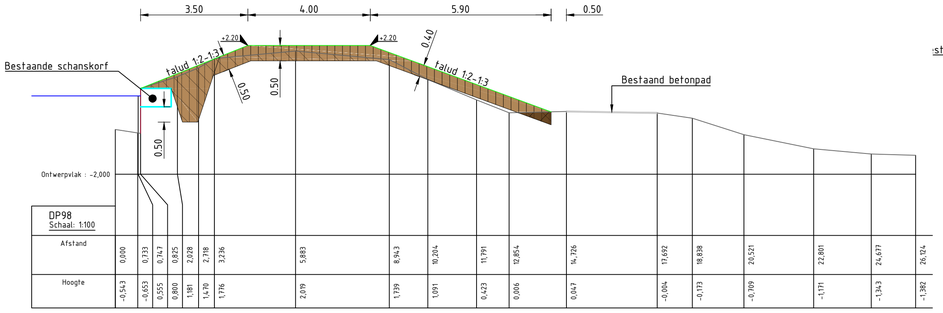

DP98
Schaal: 1:100

Afstand	0,000	0,333	0,343	0,925	2,028	2,718	3,236	5,883	8,943	10,204	11,791	12,854	14,726	17,692	18,838	20,523	22,801	24,677	26,124
Hoogte	-0,543	-0,653	-0,555	-0,800	-1,181	-1,470	-1,176	2,079	1,739	1,091	0,423	0,006	0,047	-0,064	-0,173	-0,109	-1,171	-1,343	-1,382

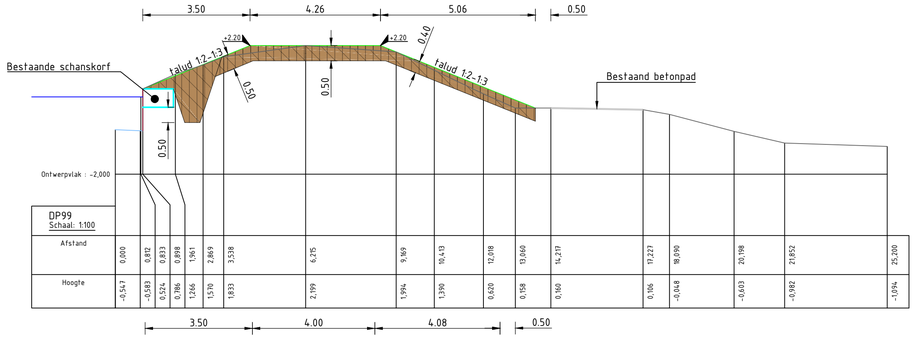

DP99
Schaal: 1:100

Afstand	0,000	0,812	0,833	0,898	1,961	2,869	3,538	6,275	9,169	10,413	12,018	13,060	14,217	17,227	18,090	20,198	21,852	25,200
Hoogte	-0,547	-0,583	-0,524	-0,786	-1,266	-1,570	-1,833	2,199	1,994	1,390	0,620	0,158	0,160	0,106	-0,048	-0,603	-0,982	-1,994

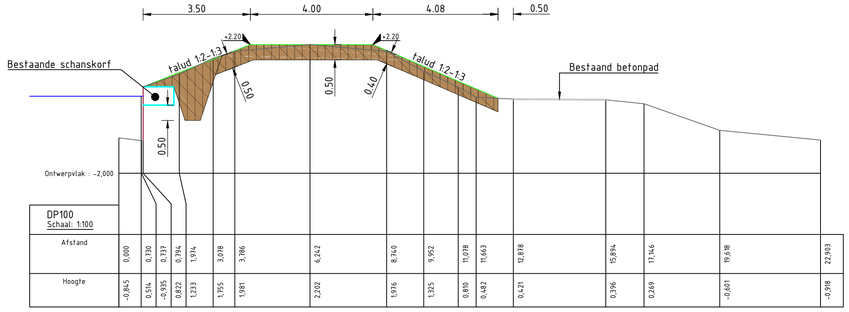

DP100
Schaal: 1:100

Afstand	0,000	0,730	0,739	0,794	1,974	3,078	3,786	6,242	8,740	9,952	11,078	11,663	12,878	15,894	17,146	19,478	22,933
Hoogte	-0,845	0,514	-0,935	0,822	1,233	1,755	1,981	2,202	1,976	1,325	0,890	0,482	0,421	0,396	0,269	-0,601	-0,948

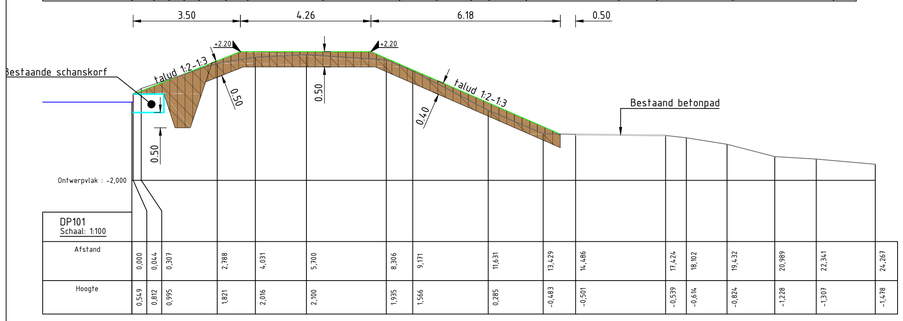

DP101
Schaal: 1:100

Afstand	0,000	0,844	0,907	2,788	4,031	5,700	8,306	9,731	11,831	13,429	14,486	17,424	18,802	19,432	20,989	22,341	24,267
Hoogte	0,549	0,892	0,995	1,821	2,016	2,100	1,935	1,566	0,285	-0,483	-0,501	-0,539	-0,614	-0,824	-1,228	-1,307	-1,478

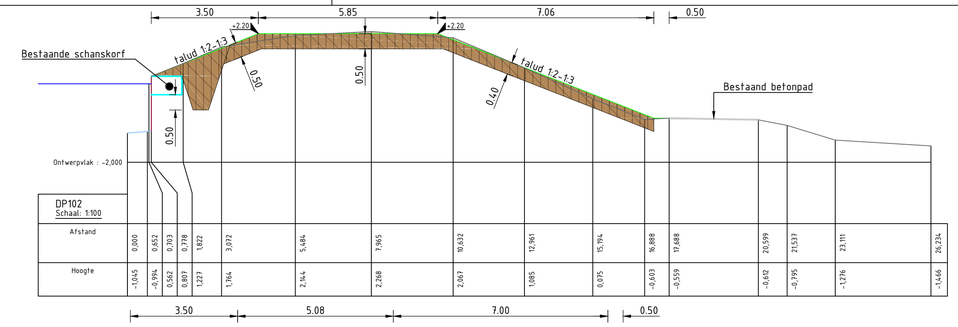

DP102
Schaal: 1:100

Afstand	0,000	0,652	0,703	0,778	1,822	3,072	5,484	7,965	10,632	12,961	15,794	16,888	19,688	20,599	21,531	23,111	26,234
Hoogte	-1,045	-0,994	0,562	0,807	1,223	1,344	2,644	2,268	2,067	1,885	0,975	-0,603	-0,559	-0,672	-0,795	-1,276	-1,446

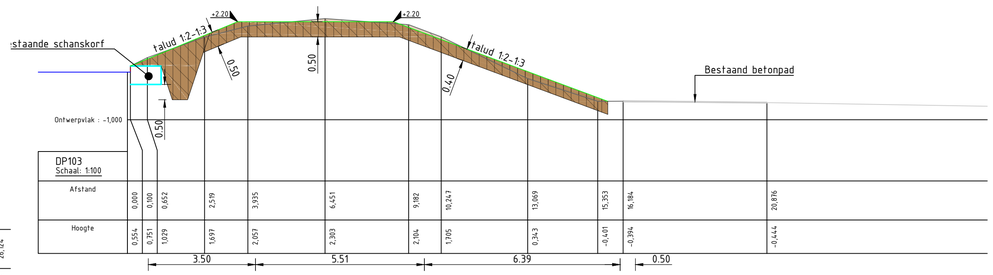

DP103
Schaal: 1:100

Afstand	0,000	0,000	0,652	2,599	3,935	6,451	9,982	10,247	13,669	15,353	16,184	20,816
Hoogte	0,554	0,751	1,029	1,693	2,057	2,303	2,104	1,705	0,343	-0,401	-0,394	-0,444

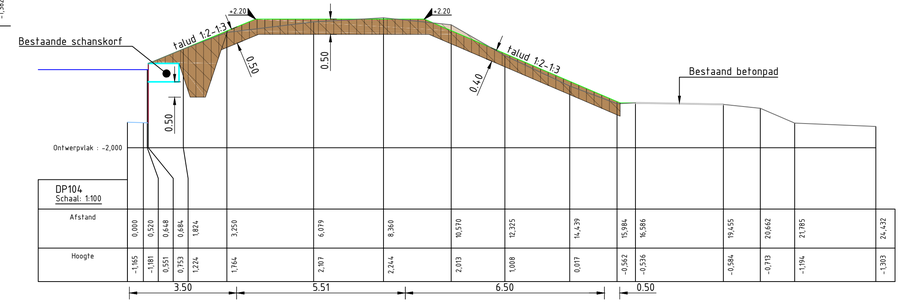

DP104
Schaal: 1:100

Afstand	0,000	0,520	0,648	0,684	1,824	3,250	6,079	8,360	10,570	12,325	14,439	15,984	16,586	19,455	20,662	21,385	24,432
Hoogte	-1,165	-1,181	0,551	0,753	1,224	1,764	2,107	2,244	2,013	1,808	0,017	-0,562	-0,536	-0,584	-0,713	-1,194	-1,303

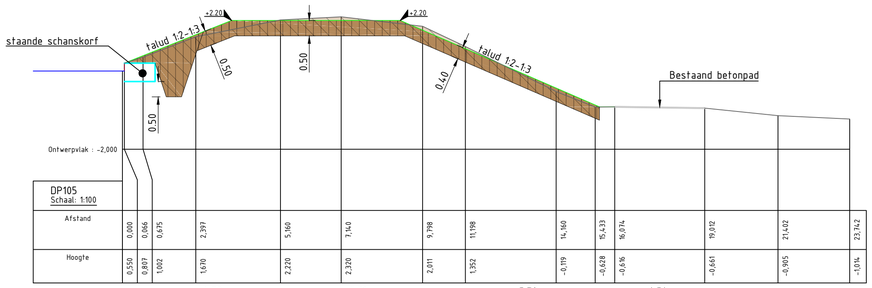

DP105
Schaal: 1:100

Afstand	0,000	0,066	0,875	2,397	5,160	7,140	9,798	11,198	14,160	15,533	16,874	19,872	21,402	23,342
Hoogte	0,550	0,897	1,002	1,670	2,220	2,320	2,011	1,392	-0,119	-0,628	-0,696	-0,661	-0,905	-1,034

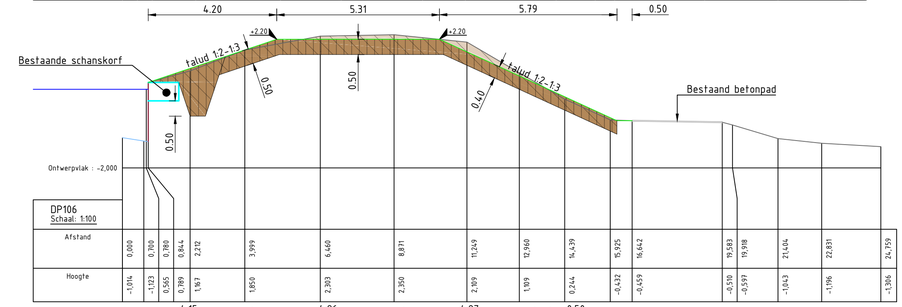

DP106
Schaal: 1:100

Afstand	0,000	0,700	0,780	0,844	2,212	3,999	6,460	8,871	11,249	12,960	14,439	15,925	16,642	19,593	19,598	21,414	22,831	24,759
Hoogte	-1,014	-1,123	0,565	0,789	1,967	1,850	2,303	2,350	2,189	1,959	0,244	-0,432	-0,659	-0,510	-0,597	-1,043	-1,196	-1,386

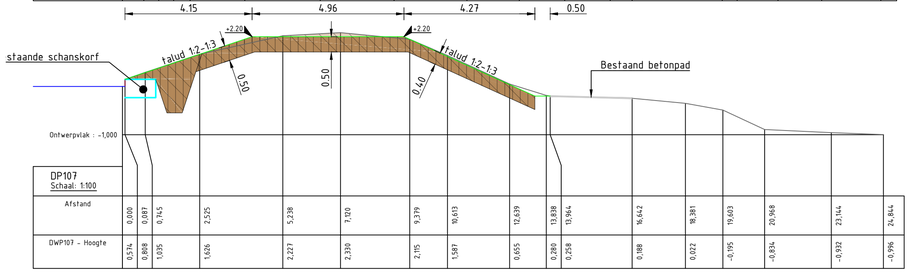

DP107
Schaal: 1:100

Afstand	0,000	0,087	0,745	2,525	5,238	7,120	9,379	10,613	12,639	13,838	13,964	16,642	18,381	19,603	20,948	23,144	24,844
DWP107 - Hoogte	0,574	0,888	1,035	1,626	2,227	2,330	2,115	1,587	0,655	0,280	0,258	0,188	0,072	-0,195	-0,834	-0,932	-0,996

LEGENDA

- Ontgraven
- Aanvullen met vrijkomende grond
- Aanbrengen kleidek+kleikist
- Nieuw maaiveld
- Bestaand maaiveld

0 1 2 3 4m
Schaal 1:100

revisie no.	commentaar:	getekend:	datum:
01	tekening definitief	RWd	25-07-2017

Grondverwerving kadeversterking Winschoterdiep

Profielen 97 t/m 107

WATERSCHAP Hunze en Aa's

tekenaar: RWd	
datum: 24-07-2017	formaat: A1
schaal: 1:100	
tek. no.: PeWi-C-006	blad no. 1 van 3

niets uit deze tekening mag worden verveelvoudigd en/of openbaar gemaakt door middel van druk, fotocopy, microfilm of op welke andere wijze ook zonder schriftelijke toestemming van het waterschap Hunze en Aa's