




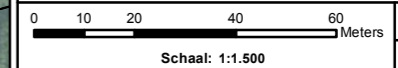


**Legenda**

-  Kadastrale grenzen
-  Aan te kopen grond
-  Aankoopgrenzen
-  Hoofdwatergang
-  Schouwslot

**3**  
 Aankoop totaal  
 2435 m<sup>2</sup>

**Grondvererving kadeversterking  
 Pekel-Aa**



Datum: 12-6-2017  
 Formaat: **A3**



Topografische ondergrond: ©Topografische Dienst Kadaster  
 Get.: M.Meyer-BI.